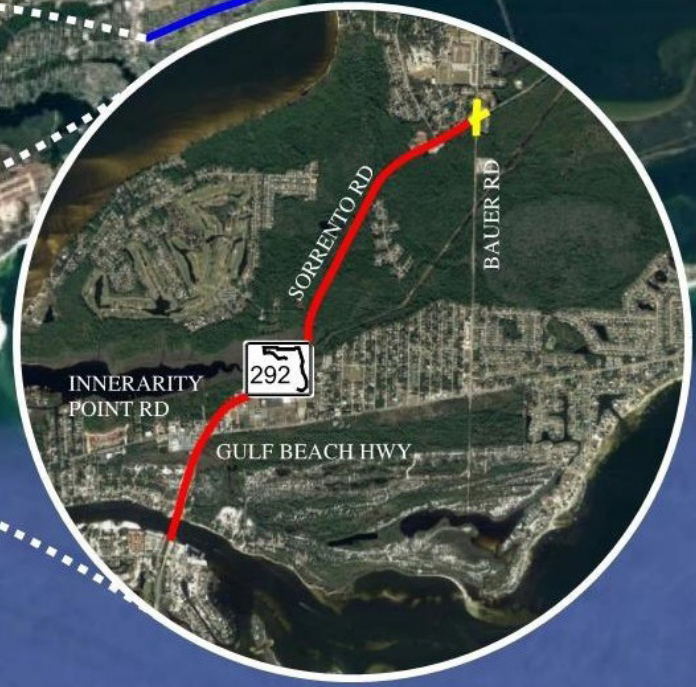
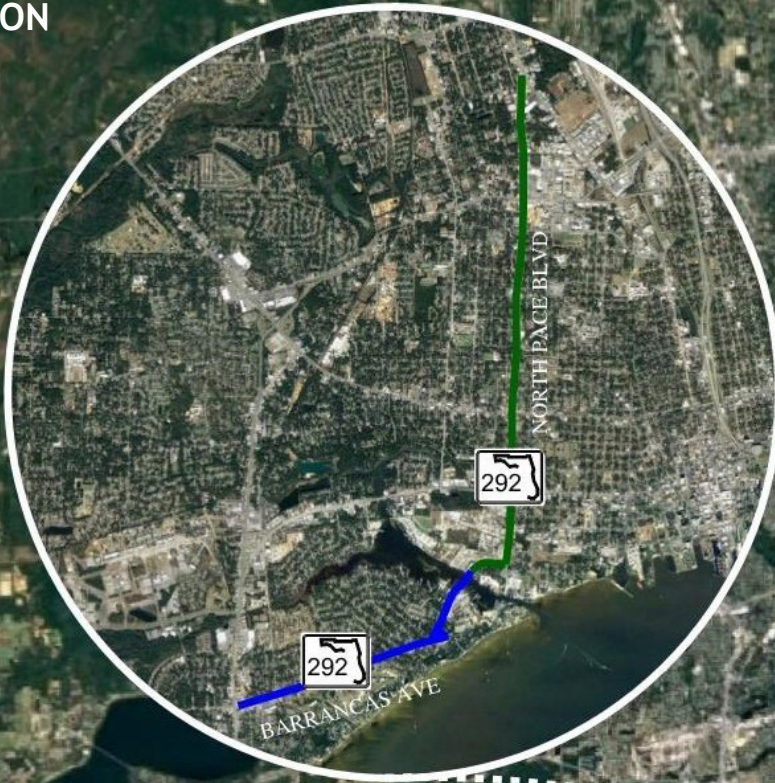




# State Road 292 ROADWAY IMPROVEMENTS

PROJECT  
LOCATION  
MAP



| LEGEND         |  |
|----------------|--|
| 443656-1-52-01 |  |
| 441882-1-52-01 |  |
| 443648-1-52-01 |  |
| 439735-1-52-01 |  |

**FPID: 443656-1-52-01: State Road (S.R.) 292 (Sorrento Road) from the Theo Baars Bridge to west of County Road (C.R.) 293 (Bauer Road)**

- The intent of this project is to mill and resurface Sorrento Road and add paved shoulders from the Theo Baars Bridge to just west of Bauer Road.
- Five-foot paved shoulders will be added in areas where they do not currently exist.
- Other improvements include minor drainage and guardrail improvements as well as intersection improvements at the Perdido Key Drive intersection.

**FPID: 441882-1-52-01: S.R. 292 (Sorrento Road) at C.R. 293 (Bauer Road) Intersection Improvements**

- The intent of this project is to construct a northbound right turn lane on Bauer Road at Sorrento Road and construct an eastbound right turn lane on Sorrento Road at Bauer Road, and extend the westbound left and westbound right turn lanes on Sorrento Road at Bauer Road.
- Existing travel lanes and auxiliary lanes will be resurfaced where necessary.
- The project will also include the construction of 5' paved shoulders and bicycle keyhole lanes on Sorrento Road.

**FPID: 443648-1-52-01: S.R. 292 (Barrancas Avenue) from Manchester Street to the Bayou Chico Bridge**

- The intent of this project is to mill and resurface Barrancas Avenue from east of Manchester Street to the Bayou Chico Bridge.
- This also includes the milling and resurfacing of the connection and ramps to Olde Barrancas Avenue.
- Additional improvements include minor repairs to drainage and sidewalk to meet Americans with Disabilities Act (ADA) access requirements as well as minor upgrades to the existing signalized intersections.

**FPID: 439735-1-52-01: S.R. 292 (North Pace Boulevard) from Barrancas Avenue to Massachusetts Avenue**

- The intent of this project is to mill and resurface North Pace Boulevard from Barrancas Avenue to south of Massachusetts Avenue.
- Travel lane widths will be modified to include 4' bicycle lanes where none exist.
- This also includes the milling and resurfacing of Barrancas Avenue from the Bayou Chico Bridge to North Pace Boulevard.
- Additional improvements include minor repairs to drainage and sidewalk to meet current ADA access requirements as well as minor upgrades to the existing signalized intersections.

**WE WANT TO HEAR FROM YOU!**

Send us your comments and concerns regarding the proposed improvements. There are multiple ways to get involved call, email, or provide comments on the enclosed comment form by Friday, May, 14, 2021.

**STAY INFORMED**

[www.nwflroads.com](http://www.nwflroads.com)

 [Youtube.com/MyFDOTNWFL](https://www.youtube.com/MyFDOTNWFL)

 [Facebook.com/MyFDOTNWFL](https://www.facebook.com/MyFDOTNWFL)

 [Twitter.com/MyFDOT\\_NWFL](https://twitter.com/MyFDOT_NWFL)

**ESTIMATED SCHEDULE:** Bids for construction will be accepted in **Fall 2021**  
Construction activities anticipated to begin **early 2022**


**ADDITIONAL CONTACT INFORMATION:**

Kim Stephens, PE, FDOT District 3 Project Manager

 Office 850-415-9015

 [kistephens@hntb.com](mailto:kistephens@hntb.com)

Ian Satter, District 3 Public Information Director

 Office 888-638-0250 ext.1205

 [ian.satter@dot.state.fl.us](mailto:ian.satter@dot.state.fl.us)