



PROJECT INFORMATION SHEET:
State Road (S.R.) 30 (U.S. 98/Tyndall Parkway)
 Project Development and Environment (PD&E) Study
 Financial Project ID Number: 431684-1-22-01



PLEASE JOIN US!

The Florida Department of Transportation (FDOT) District 3, in cooperation with the Federal Highway Administration (FHWA) and the U.S. Department of Defense (DoD) at Tyndall Air Force Base (Tyndall AFB), is proposing improvements to State Road (S.R.) 30 (U.S. 98/Tyndall Parkway) through Tyndall AFB in Bay County.

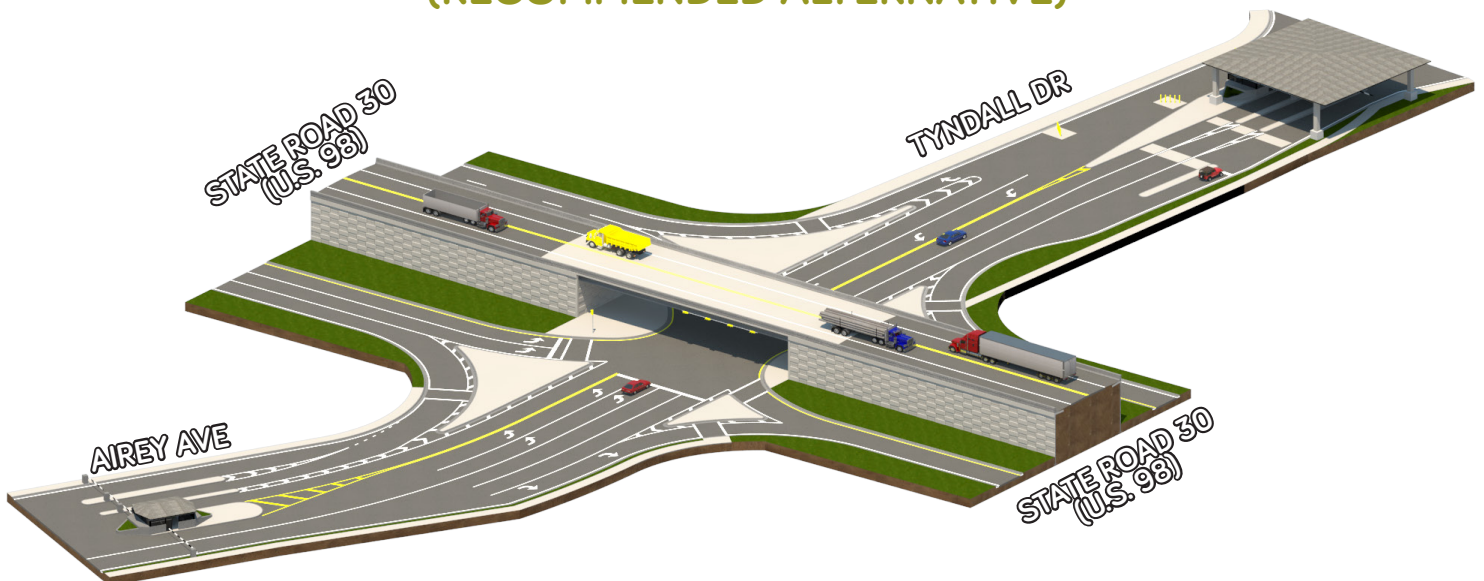
This project involves a one-mile segment of U.S 98 centered at the intersection of U.S 98 and Airey Avenue/Tyndall Drive on Tyndall AFB at the Tyndall AFB Main Gate. The proposed improvements are being studied in an Environmental Assessment (EA) and Project Development and Environment (PD&E) Study. Draft project documents are available for public review from February 24, 2016 through April 22, 2016 at the Bay County Public Library, 898 West 11th Street, Panama City, Florida during library hours which are from 9 a.m. to 8 p.m. Monday – Saturday, and from 1 p.m. to 5 p.m. on Sundays.

The proposed improvements consider a new intersection configuration to separate Tyndall AFB traffic from through traffic, and an overpass to improve on-base traffic flow. The EA and PD&E Study evaluated seven alternatives, including the No Action alternative. Alternatives 1, 2, 3, 5, and 6 were not carried forward for detailed analysis following an initial screening of environmental impacts and traffic level of services. Alternatives 4, 7, and the No Action Alternative were retained for detailed analysis (see other side). Alternative 7 is the Recommended Alternative. This alternative would construct a Single Point Urban Interchange on U.S 98 at Tyndall Drive / Airey Avenue, retain the existing Entry Control Facilities on Tyndall property, and construct an overpass on U.S 98 at Louisiana Avenue. A rendering of Alternative 7 is shown below.

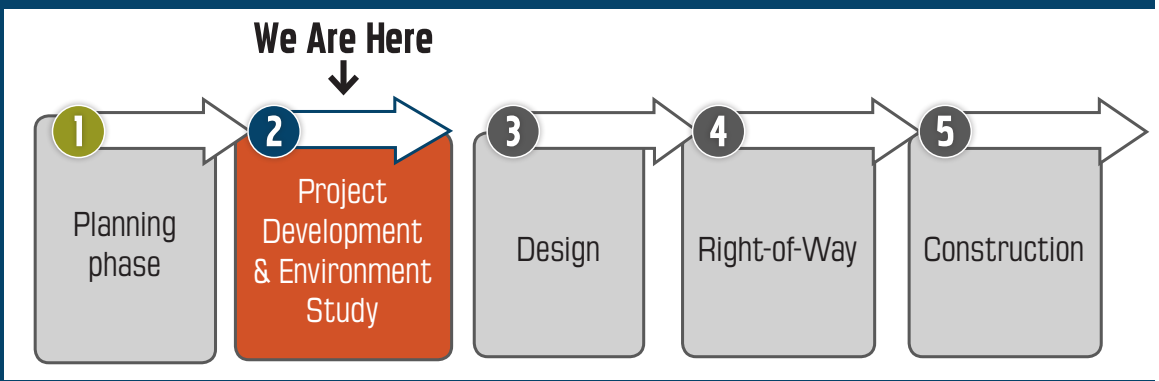
PROJECT LOCATION MAP



**ALTERNATIVE 7 SINGLE POINT URBAN INTERCHANGE
 (RECOMMENDED ALTERNATIVE)**



FDOT PROJECT PHASES

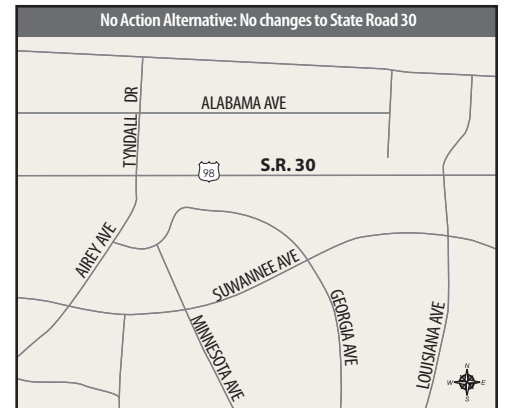
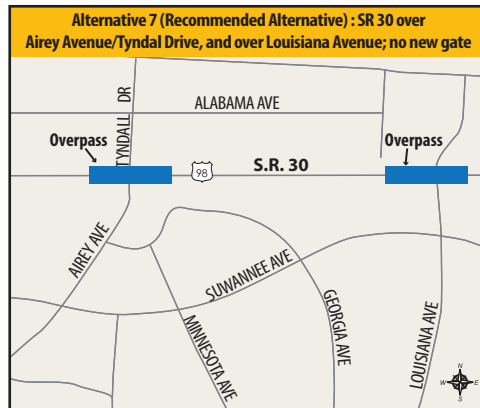
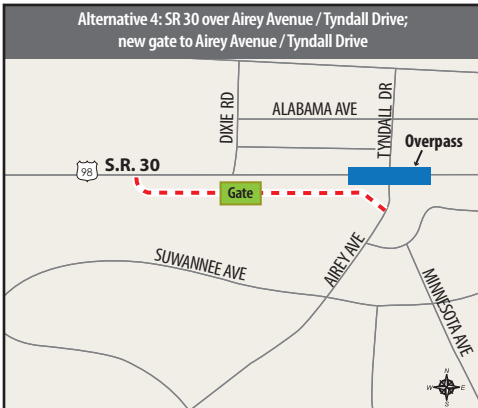


Project Development & Environment Study – Project needs are documented; alternatives to meet the need are developed; environmental impacts are evaluated; and input from the public is gathered.

The project is not yet funded for design, right-of-way, or construction.

ALTERNATIVES CARRIED FORWARD

Alternatives 1, 2, 3, 5, and 6 were considered, but not carried forward following an initial screening of environmental impacts and traffic level of service. More information on Alternatives 1, 2, 3, 5, and 6 can be found in the Environmental Assessment (EA) available at the public meeting or at the Bay County Library February 24, 2016 to April 22, 2016. Alternatives 4 and 7 and the No Action Alternative were carried forward for detailed analysis in the Environmental Assessment (EA) due to a combination of improved overall operational efficiencies, benefits, and reduced impacts.



**HOW DO I
MAKE
COMMENTS?**
Public input can be provided
at the meeting or to the
following:

Ian Satter
FDOT Public Information
Director
FDOT District 3
1074 Highway 90
Chipley, FL 32428
(888) 638-0250, ext 1205
ian.satter@dot.state.fl.us

Alan Vann
FDOT Project Manager
FDOT District 3
1074 Highway 90
Chipley, FL 32428
(888) 638-0250, ext 1523
alan.vann@dot.state.fl.us

FDOT
Follow
on Twitter:
[@myfdot_nwfl](https://twitter.com/myfdot_nwfl)

Public comment must be received by Friday, April 22, 2016 to be considered part of the official meeting documents.

Public participation is solicited without regard to race, color, national origin, age, sex, religion, disability, or family status.